



Bus Stands

Stand	Route	Stand	Route
	Blue CAT to Perth Busport	6	40, 980 to Galleria Bus Stn 41 to Bayswater 42, 43 to Maylands Boat Ramp 950, 950X to Morley Stn
1	67, 68 to Mirrabooka Bus Stn		
2	51 to Cannington Stn		
901	Train replacement to Midland Stn	7	Layover / Overflow for Stand 6 TransWA Road coach services (Train Replacement)
3	960 to Curtin University Bus Stn	8	Red CAT to West Perth
902	Train replacement to High Wycombe Stn	9	Yellow CAT to West Perth
4	38 to Cloverdale 220 to Armadale Stn	10	40, 41, 42, 43, 980 to Elizabeth Quay Bus Stn 950, 950X to QEII Medical Ctr
903	Train replacement to Ellenbrook Stn	11	38, 51, 67, 68, 220 to Perth Busport 960 to Mirrabooka Bus Stn
908	Train replacement to Cockburn Central Stn		
5	Red CAT to Matagarup Bridge Yellow CAT to Claisebrook Stn	901 902 903 908	Train replacement to Perth Busport


Legend





North Point


Scale 0 25m


1 Bus Stand Number


 Walking/Accessible Path


 Pedestrian Access


 Station Zone


 Escalator


 Lift


 Stairs


 Bike Shelter


 Toilets - Male & Female Accessible


 Transperth InfoCentre


 Ticket Barrier


 Pathways


 Platforms


 Concourse & Ramp


 Non-Accessible Area

 Road

 Walkway to Perth Underground

 Red CAT

 Yellow CAT

 Blue CAT